



Pearmtree Hill Solar Farm

Special Category Land Plans

Application Document Ref: EN010157/APP/2.5

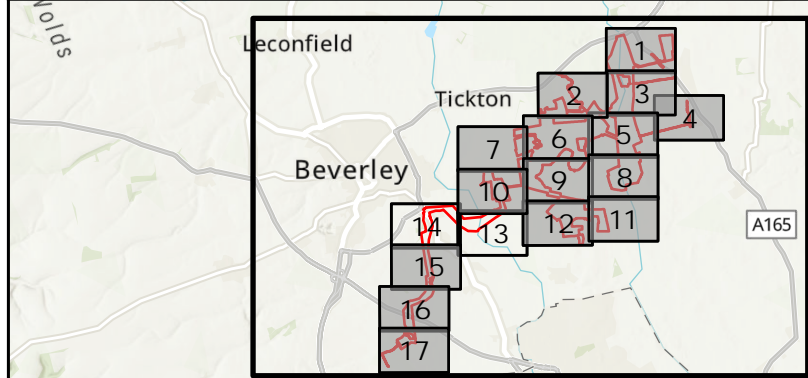
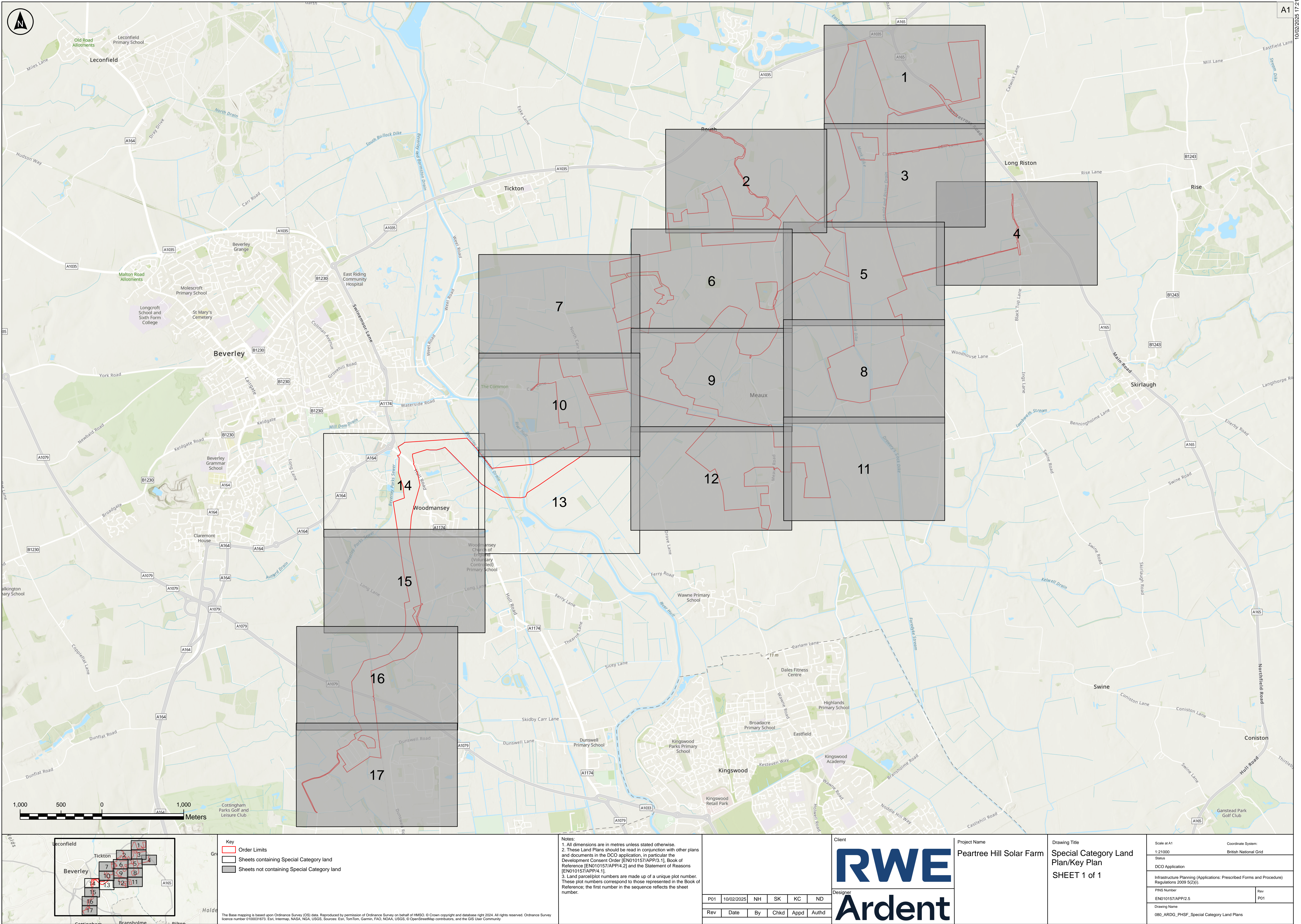
February 2025

Planning Act 2008

Infrastructure Planning

(Applications: Prescribed Forms
and Procedure) Regulations 2009

– Regulation 5(2)(i)



- Key**
- Order Limits
 - Sheets containing Special Category land
 - Sheets not containing Special Category land

The Base mapping is based upon Ordnance Survey (OS) data. Reproduced by permission of Ordnance Survey on behalf of HMSO. © Crown copyright and database right 2024. All rights reserved. Ordnance Survey licence number 0100031673. Esri, Intermap, NASA, NGA, USGS, Sources: Esri, TomTom, Garmin, FAO, NOAA, USGS, © OpenStreetMap contributors, and the GIS User Community

Notes:
1. All dimensions are in metres unless stated otherwise.
2. These Land Plans should be read in conjunction with other plans and documents in the DCO application, in particular the Development Consent Order [EN010157/APP/3.1], Book of Reference [EN010157/APP/4.2] and the Statement of Reasons [EN010157/APP/4.1].
3. Land parcel/plot numbers are made up of a unique plot number. These plot numbers correspond to those represented in the Book of Reference; the first number in the sequence reflects the sheet number.

P01	10/02/2025	NH	SK	KC	ND
Rev	Date	By	Chkd	Appd	Authd

Client

RWE

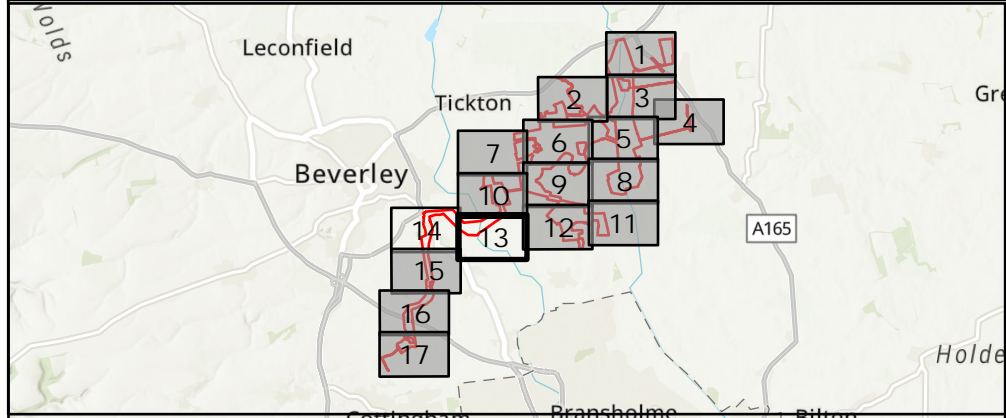
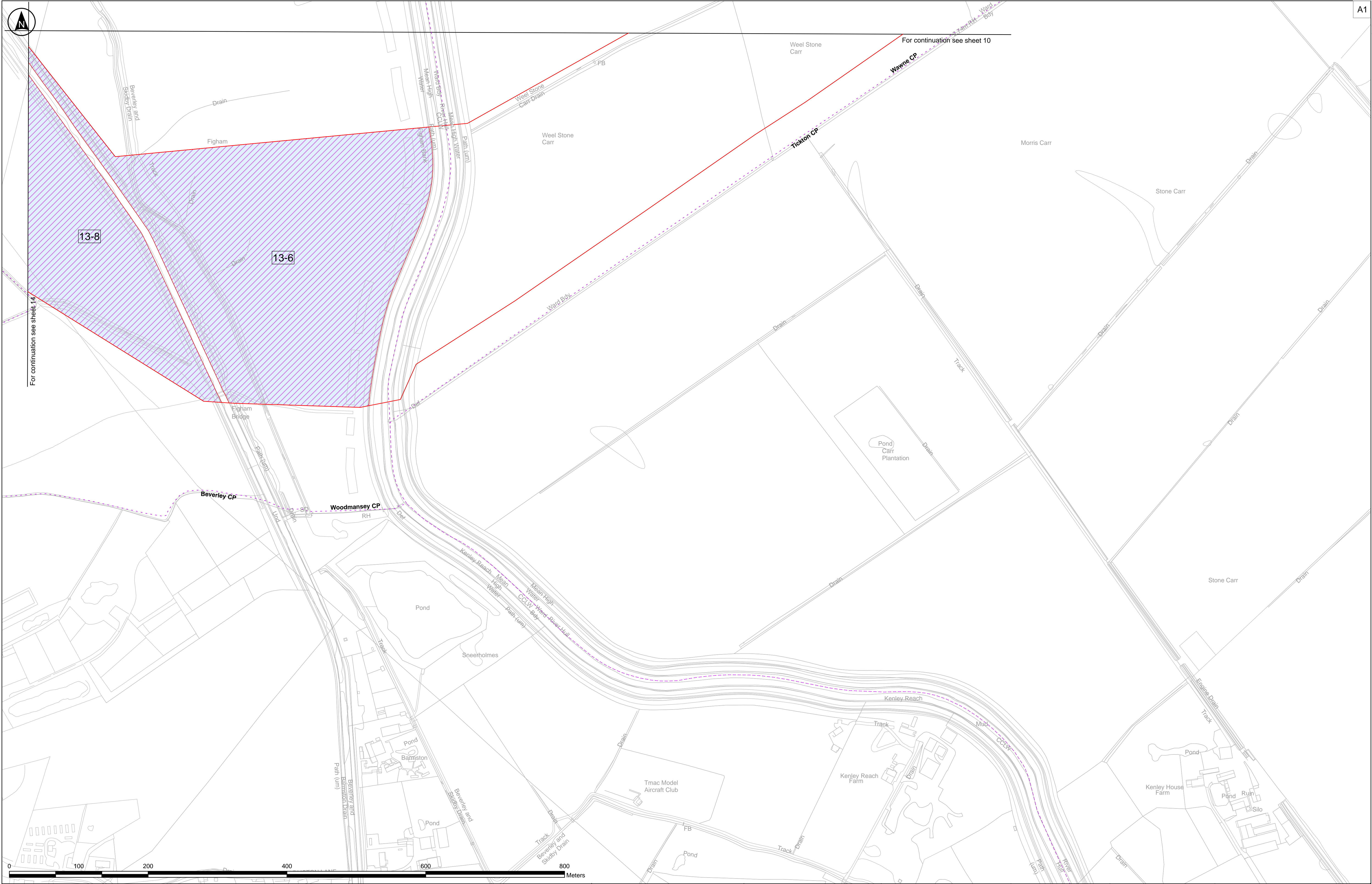
Designer

Ardent

Project Name
Peartree Hill Solar Farm

Drawing Title
Special Category Land Plan/Key Plan
SHEET 1 of 1

Scale at A1 1:21000	Coordinate System: British National Grid
Status DCO Application	
Infrastructure Planning (Applications: Prescribed Forms and Procedure) Regulations 2009 3(2)(i).	
PNS Number EN010157/APP/2.5	Rev P01
Drawing Name 080_ARDG_PHSF_Special Category Land Plans	



Key

- ORDER LIMITS
- PARISH BOUNDARY
- LAND PROPOSED FOR PERMANENT ACQUISITION OF RIGHTS OR IMPOSITION OF RESTRICTIVE COVENANTS AND TO BE USED TEMPORARILY
- SPECIAL CATEGORY LAND - COMMON LAND

1-1-BOOK OF REFERENCE PLOT NUMBER

The Base mapping is based upon Ordnance Survey (OS) data. Reproduced by permission of Ordnance Survey on behalf of HMSO. © Crown copyright and database right 2024. All rights reserved. Ordnance Survey licence number 0100031673.

Notes:

1. All dimensions are in metres unless stated otherwise.

2. These Land Plans should be read in conjunction with other plans and documents in the DCO application, in particular the Development Consent Order [EN010157/APP/3.1], Book of Reference [EN010157/APP/4.2] and the Statement of Reasons [EN010157/APP/4.1].

3. Land parcel/plot numbers are made up of a unique plot number. These plot numbers correspond to those represented in the Book of Reference; the first number in the sequence reflects the sheet number.

P01	10/02/2025	NH	SK	KC	ND
Rev	Date	By	Chkd	Appd	Authd

Client

RWE

Designer

Ardent

Project Name

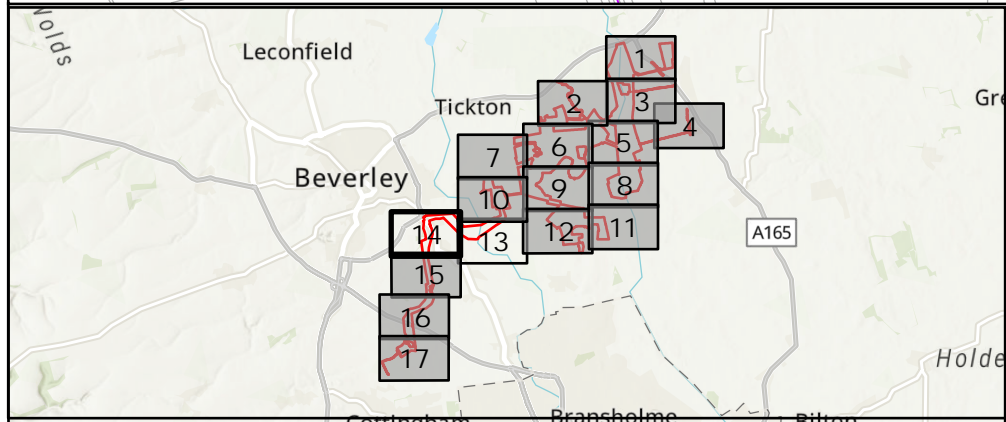
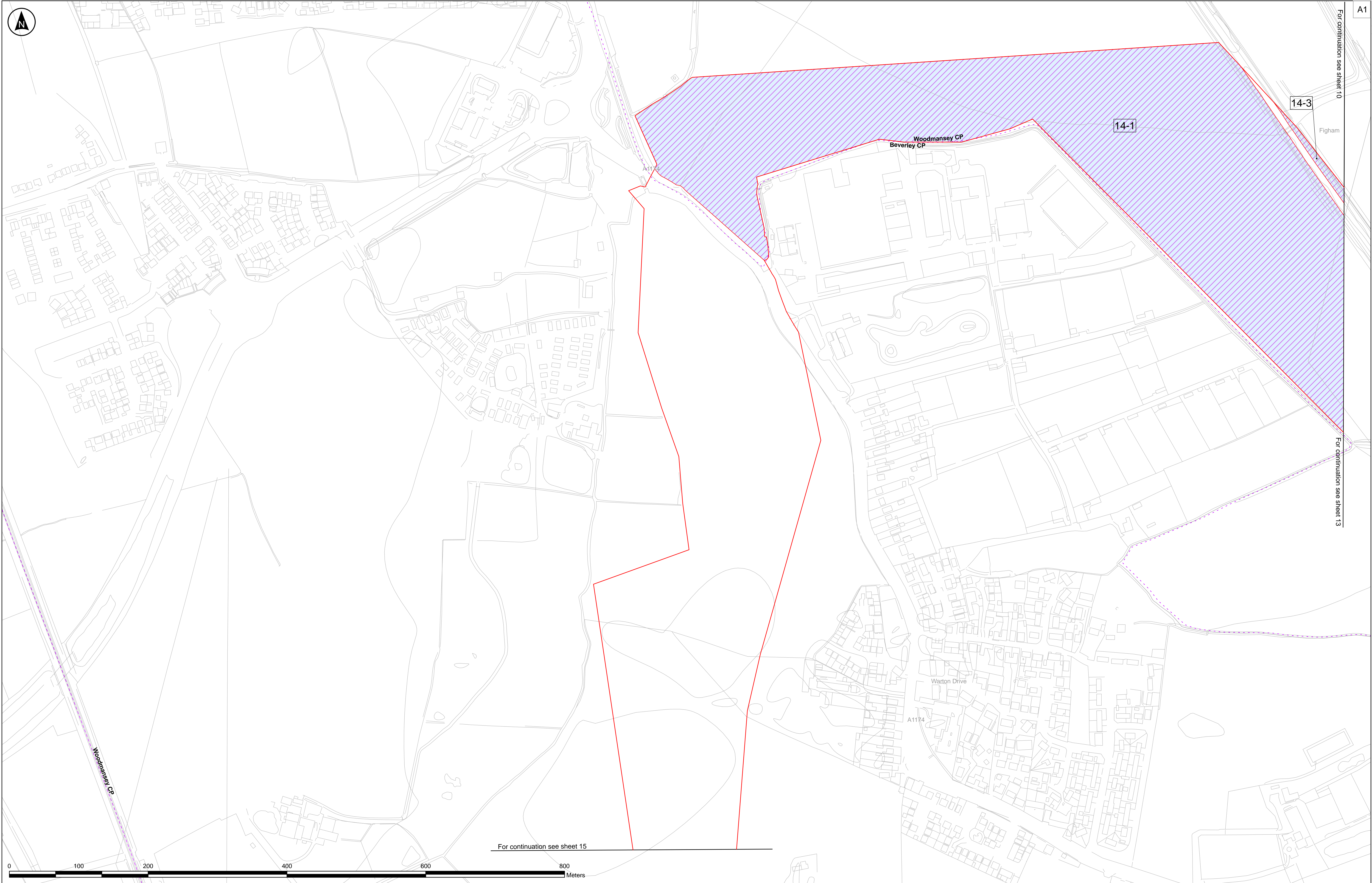
Peartree Hill Solar Farm

Drawing Title

Special Category Land Plan

SHEET 13 OF 17

Scale at A1	Coordinate System:
1:2500	British National Grid
Status	
DCO Application	
Infrastructure Planning (Applications: Prescribed Forms and Procedure) Regulations 2009 5(2)(i)	
PINS Number	Rev
EN010157/APP/2.5	P01
Drawing Name	
080_ARDG_PHSF_Special Category Land Plans	



Key

- ORDER LIMITS
- PARISH BOUNDARY
- LAND PROPOSED FOR PERMANENT ACQUISITION OF RIGHTS OR IMPOSITION OF RESTRICTIVE COVENANTS AND TO BE USED TEMPORARILY
- SPECIAL CATEGORY LAND - COMMON LAND

1-1—BOOK OF REFERENCE PLOT NUMBER

The Base mapping is based upon Ordnance Survey (OS) data. Reproduced by permission of Ordnance Survey on behalf of HMSO. © Crown copyright and database right 2024. All rights reserved. Ordnance Survey licence number 0100031673

Notes:
1. All dimensions are in metres unless stated otherwise.
2. These Land Plans should be read in conjunction with other plans and documents in the DCO application, in particular the Development Consent Order [EN010157/APP/3.1], Book of Reference [EN010157/APP/4.2] and the Statement of Reasons [EN010157/APP/4.1].
3. Land parcel/plot numbers are made up of a unique plot number. These plot numbers correspond to those represented in the Book of Reference; the first number in the sequence reflects the sheet number.

P01	10/02/2025	NH	SK	KC	ND
Rev	Date	By	Chkd	Appd	Authd

Client

RWE

Designer

Ardent

Project Name
Peartree Hill Solar Farm

Drawing Title
**Special Category Land Plan
SHEET 14 OF 17**

Scale at A1 1:2500	Coordinate System: British National Grid
Status DCO Application	Infrastructure Planning (Applications: Prescribed Forms and Procedure) Regulations 2009 5(2)(i))
PINS Number EN010157/APP/2.5	Rev P01
Drawing Name 080_ARDG_PHSF_Special Category Land Plans	

RWE Renewables UK Limited

Windmill Hill Business Park,
Whitehill Way,
Swindon,
Wiltshire,
England,
SN5 6PB
www.rwe.com